

# Madison PFL Map 2

## Exhibit A






Location:

Sections 2, & 3 , Township 3 South, Range 2 East;  
Section 35, Township 2 South, Range 2 East,  
Madison County, Alabama

Latitude: 34°48'39.07"N  
Longitude: 86°23'37.33"W

134.2 +/- Acres

-  Timber Sale
-  Madison County PFL
-  Lake Office

We do not guarantee map scale and accuracy, timberstand information, acreage estimates or any other information.

